Anaconda-Deer Lodge County - Development Districts

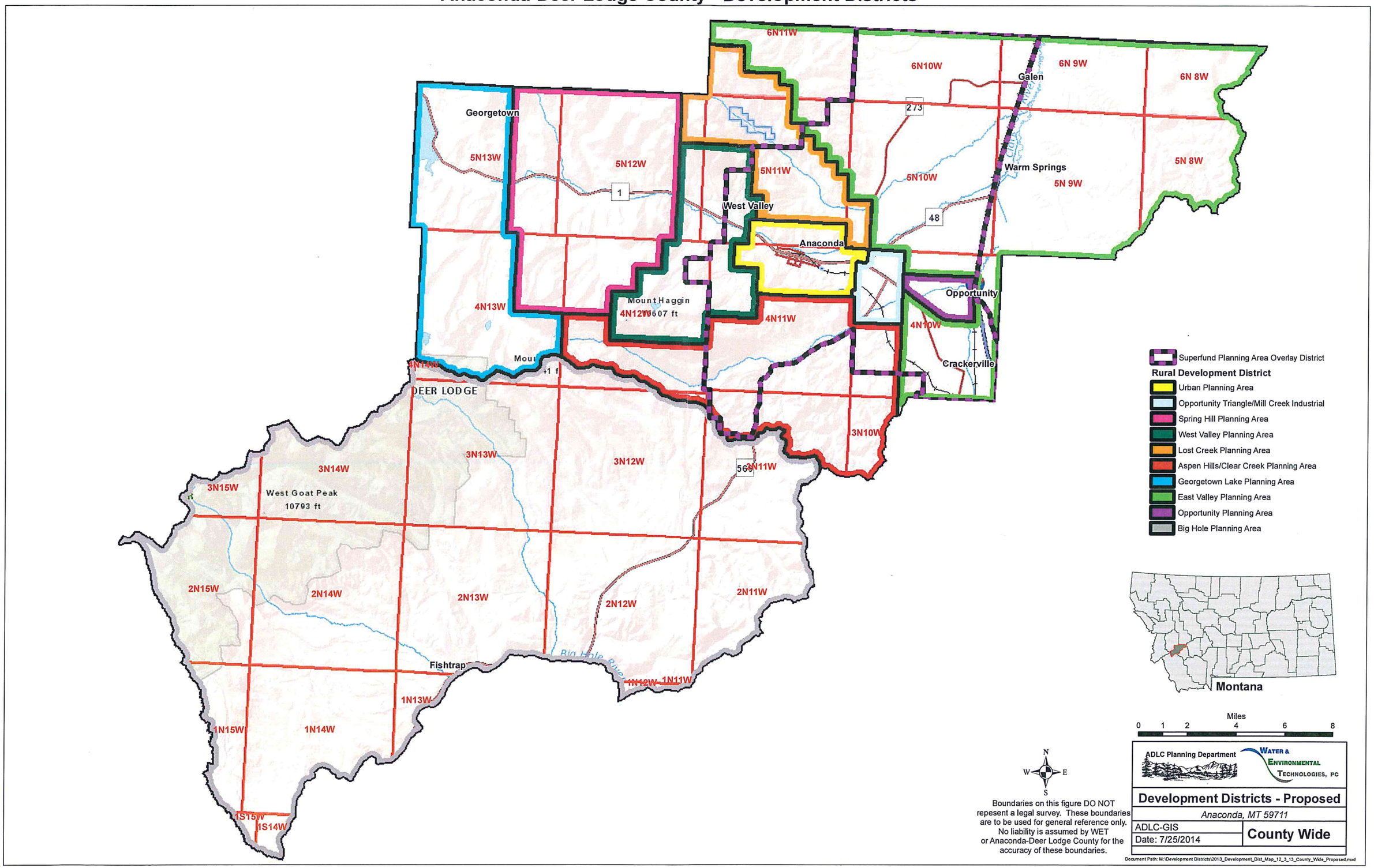

Anaconda-Deer Lodge County - Proposed Development Districts - Sept. 2014

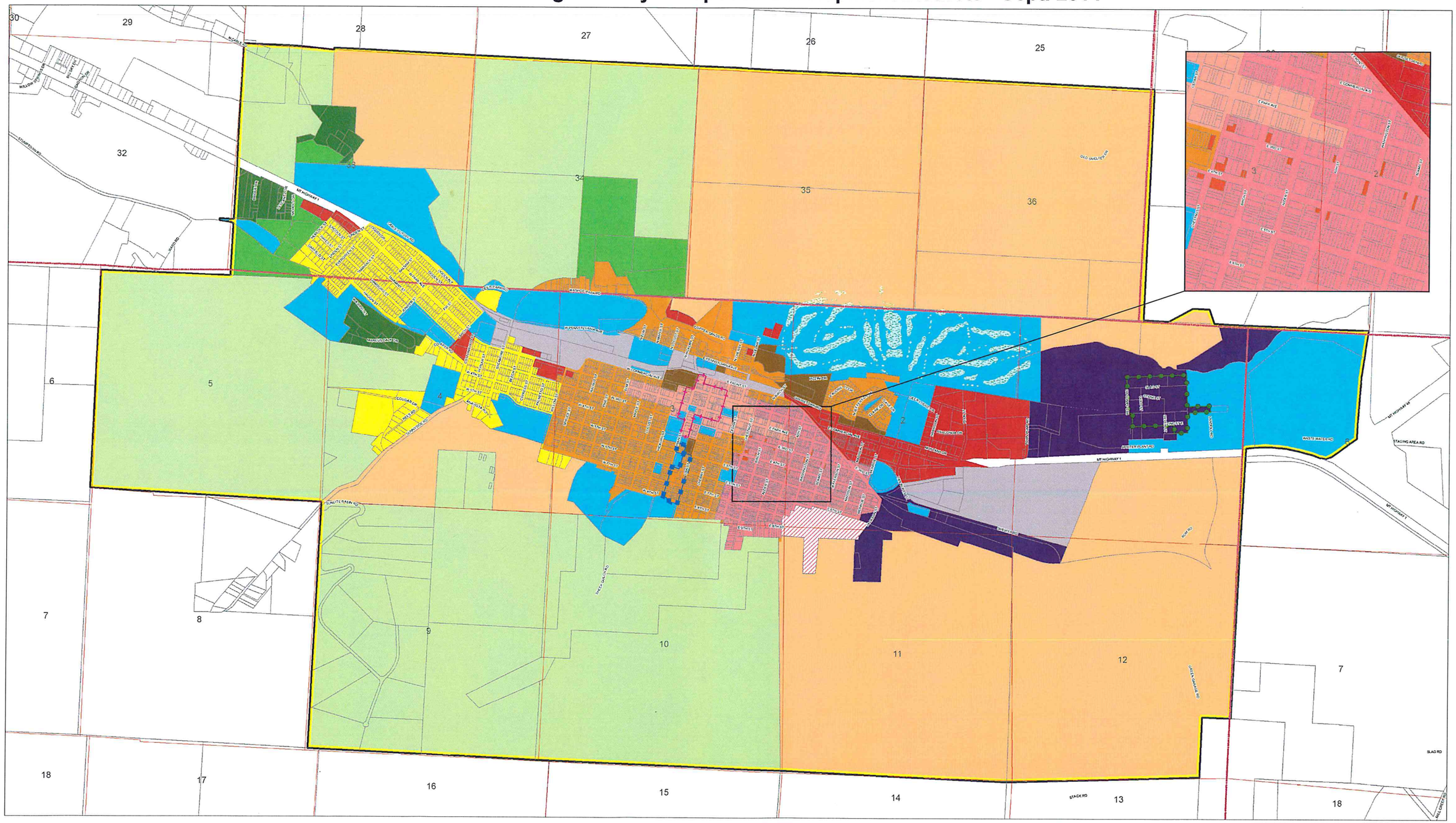

Anaconda-Deer Lodge County - Development Districts

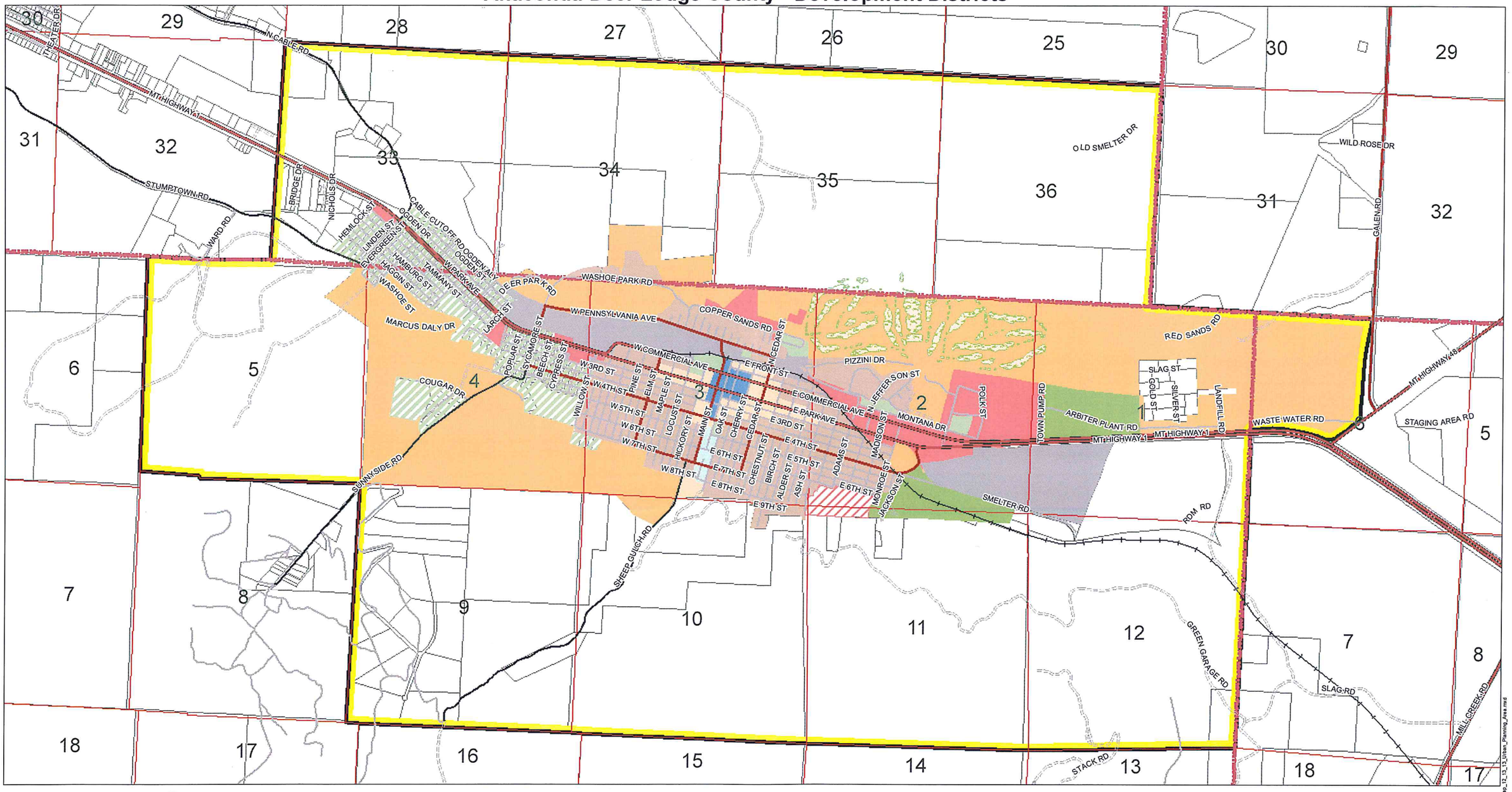

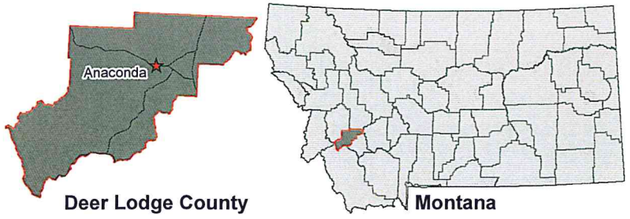

- Light Industrial Development District
- Heavy Industrial Development District
- Central Business Core/Historic District
- Main Street Overlay District
- Institutional Overlay District
- High Density Residential
- Medium Density Residential
- Low Density Residential Area
- Highway Commercial Area
- Open Space Development Review
- Railroad Transitional
- Urban Planning Area

N W E S

Boundaries on this figure DO NOT represent a legal survey. These boundaries are to be used for general reference only. No liability is assumed by WET or Anaconda-Deer Lodge County for the accuracy of these boundaries.

Miles
0 0.15 0.3 0.45 0.6 0.75

ADLC Planning Department

Water & Environmental Technologies, PC

Urban Planning Area

Anaconda, MT 59711

ADLC-GIS

Date: 12/13/2013

Figure 1

Document Path: M:\Development Districts\2013_Development_Dist_Map_12_13_13\Urban_Planning_Area.mxd