

Figure Exported: 1/9/2020 By: mmeleod Using: \\az-eslfile-spr1\projects\TREC\BP\Anaconda\WXD\2019\Slag\_Proposed\_Parcel\_Acquisition.mxd







### EXHIBIT 14

Remedy Coordination,  
Funding and Settlement Agreement  
East Anaconda Yard Parcel

Legend

#### Legend

-  ADLC East Anaconda Yards Parcel
-  Atlantic Richfield East Anaconda Yards Parcel
-  Main Granulated Slag Parcel



**Atlantic Richfield Company**   
a BP affiliated company



Project #: 0231458  
Map Created: December 2019

Third Party GIS Disclaimer: This map is for reference and graphical purposes only and should not be relied upon by third parties for any legal decisions. Any reliance upon the map or data contained herein shall be at the users' sole risk.